











LEGEND

-  Proposed kerb (footway)
-  New public highway
-  Proposed double yellow line
-  Single yellow line
-  Existing double yellow line
-  Permit bay (proposed)
-  Disabled bay
-  Proposed footway
-  Existing school keep clear markings
-  Project area boundary

Revision details	By	Date	Scale
Initial drawings	DA	01/07/15	A
Final drawings	DA	21/08/15	B

Project ID / name	CANADA_WATER						
Drawing title	CANADA WATER PROPOSED CONTROLLED PARKING ZONE						
Layout	DETAILED DESIGN						
Scale	1:1000						
File Name	DA						
Drawn	DA	Designed	DA	Checked	TW	Approved	TW
	01/07/15		01/07/15		01/07/15		01/07/15

This plan is based on Ordnance Survey data and has not been independently verified. It is not a legal document. It is provided for information only. It is not to be used for any other purpose without the prior written consent of Softwark Council. (08/10/15) 1021 2011

